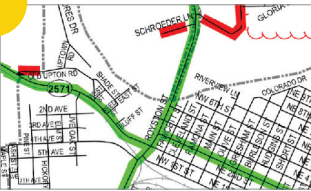





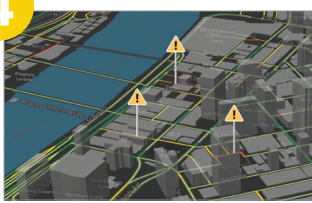
How It Works

Step-By-Step Process

- 

Send or upload a map of your road network to RoadBotics
- 

Use our RoadNav and RoadSense apps to seamlessly collect image data of your road network
- 

Road network images are analyzed by our artificial intelligence, with options for Individual Distress Identification with HD-PCI ratings
- 

View your objective road network assessment on RoadWay, our interactive online platform

What You Get

In addition to your RoadBotics RoadWay Assessment, you'll also receive:



Ongoing Customer Support



5-Level Rating of Road Conditions



Secure Cloud Storage of Image Data



Planning Tools



GIS and CSV Spreadsheet Data for Pavement Management



Option for Individual Distress Identification with HD-PCI ratings

GET IN TOUCH TODAY!

✉ info@roadbotics.com

☎ +1 412-345-3398

📍 Pittsburgh, PA

🌐 www.roadbotics.com