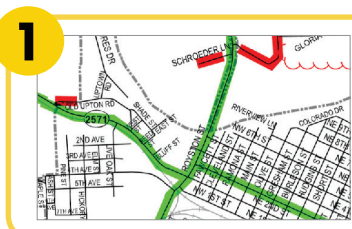



Fast, Objective Road Assessments


Helping governments and engineering firms make data-driven decisions


RoadBotics empowers cities and towns to make objective, data-driven decisions about their roads and infrastructure. We automate inspections and generate actionable data about road networks. Our detailed maps, unbiased ratings, and practical tools save time and taxpayer dollars for hundreds of communities across the country and around the world.

Step-By-Step Process

- 

Send or upload a map of your road network to RoadBotics.
- 

Use our RoadNav and RoadSense apps to seamlessly collect image data of your road network.
- 

Each image is rated by our artificial intelligence, using a scale of 1 (worst condition) to 5 (best condition).
- 

View your imagery and ratings mapped on RoadWay, our interactive online platform.


What You Get

In addition to your RoadBotics RoadWay Assessment, you'll also receive:

-  Ongoing Customer Support
-  5-Level Rating of Road Conditions
-  Secure Cloud Storage of Image Data
-  Planning Tools
-  GIS and CSV Spreadsheet Data for Pavement Management
-  Embed Maps and Share Access

GET IN TOUCH TODAY!

 info@roadbotics.com

 +1 412-345-3398

 Pittsburgh, PA

 www.roadbotics.com